



**Road Running Technical Council
USA Track & Field**

Measurement Certificate



Name of the course _____ Distance _____

Location (state) _____ (city) _____

Type of course: road race calibration course

Measuring method: bicycle steel tape electronic distance meter

Measured by (name, address, phone & e-mail) _____

Race contact (name, address, phone & e-mail) _____

Date(s) when course measured: _____

Number of measurements of entire course: _____ Course Configuration: _____

Elevation (meters above sea level) Start _____ Finish _____ Highest _____ Lowest _____

Straight line distance between start & finish _____ Drop _____ m/km Separation _____ %

Type of surface: paved _____ % dirt _____ % gravel _____ % grass _____ % track _____ %

Effective date of certification: _____ Certification code: _____

Notice to Race Director: Use this Certification Code in *all* public announcements relating to your race.

Be It Officially Noted That

Based on examination of data provided by the above named measurer, the course described above and in the map attached is hereby certified as reasonably accurate in measurement according to the standards adopted by the Road Running Technical Council. If *any* changes are made to the course, this certification becomes void, and the course must then be recertified.

Verification of Course — In the event a National Open Record is set on this course, or at the discretion of USA Track & Field, a verification remeasurement may be required to be performed by a member of the Road Running Technical Council. If such a remeasurement shows the course to be short, then all pending records will be rejected and the course certification will be cancelled.

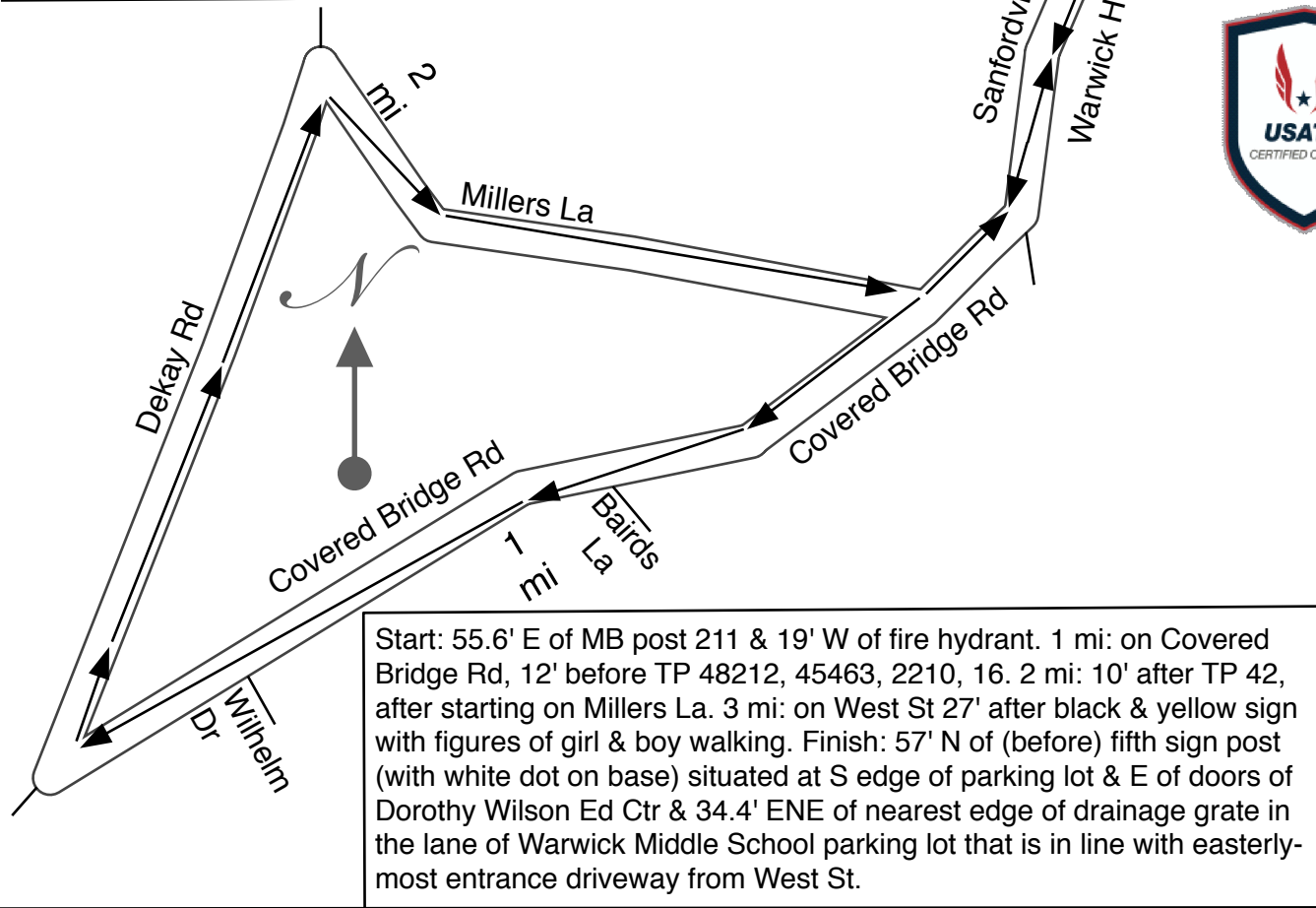
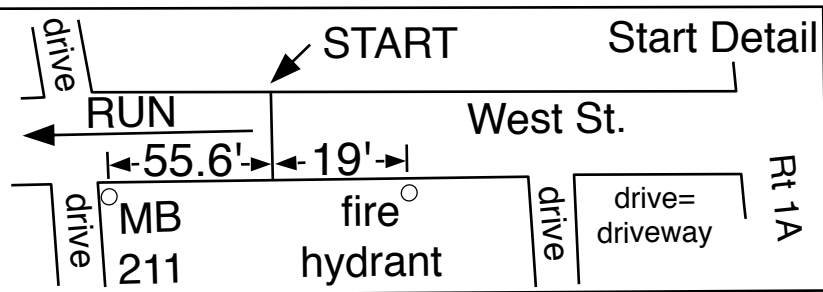
This certification expires on December 31 in the year

AS NATIONALLY CERTIFIED BY:

Date: _____

Warwick Lions Club Labor Day 5k

TP= Telephone pole; TA= Turn around; MB= Mail box; LP= Lamp post.



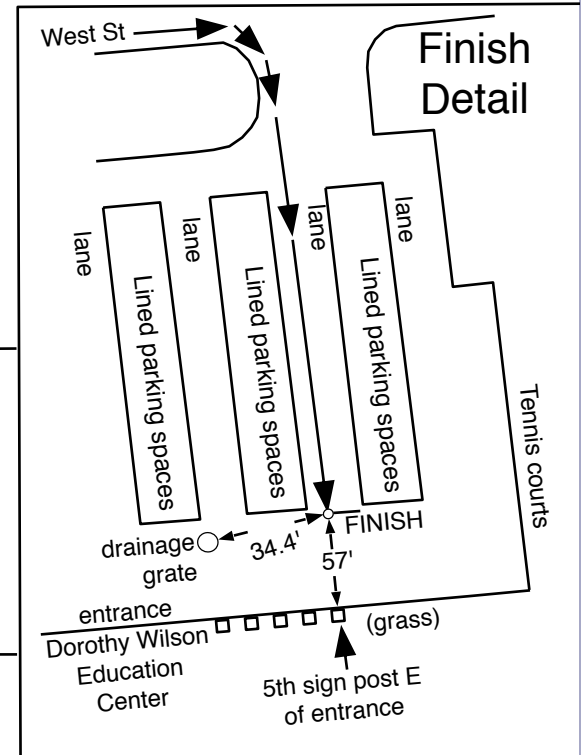
Start: 55.6' E of MB post 211 & 19' W of fire hydrant. 1 mi: on Covered Bridge Rd, 12' before TP 48212, 45463, 2210, 16. 2 mi: 10' after TP 42, after starting on Millers La. 3 mi: on West St 27' after black & yellow sign with figures of girl & boy walking. Finish: 57' N of (before) fifth sign post (with white dot on base) situated at S edge of parking lot & E of doors of Dorothy Wilson Ed Ctr & 34.4' ENE of nearest edge of drainage grate in the lane of Warwick Middle School parking lot that is in line with easterly-most entrance driveway from West St.



USATF Certificate

NY17076JG

Effective: 10/11/2017
 through 12/31/2027



Course designed by Tim St. Lawrence, George McManus. USATF map & measurements by Brian Cavanagh 845-423-9816 abcav@me.com 9/27/17